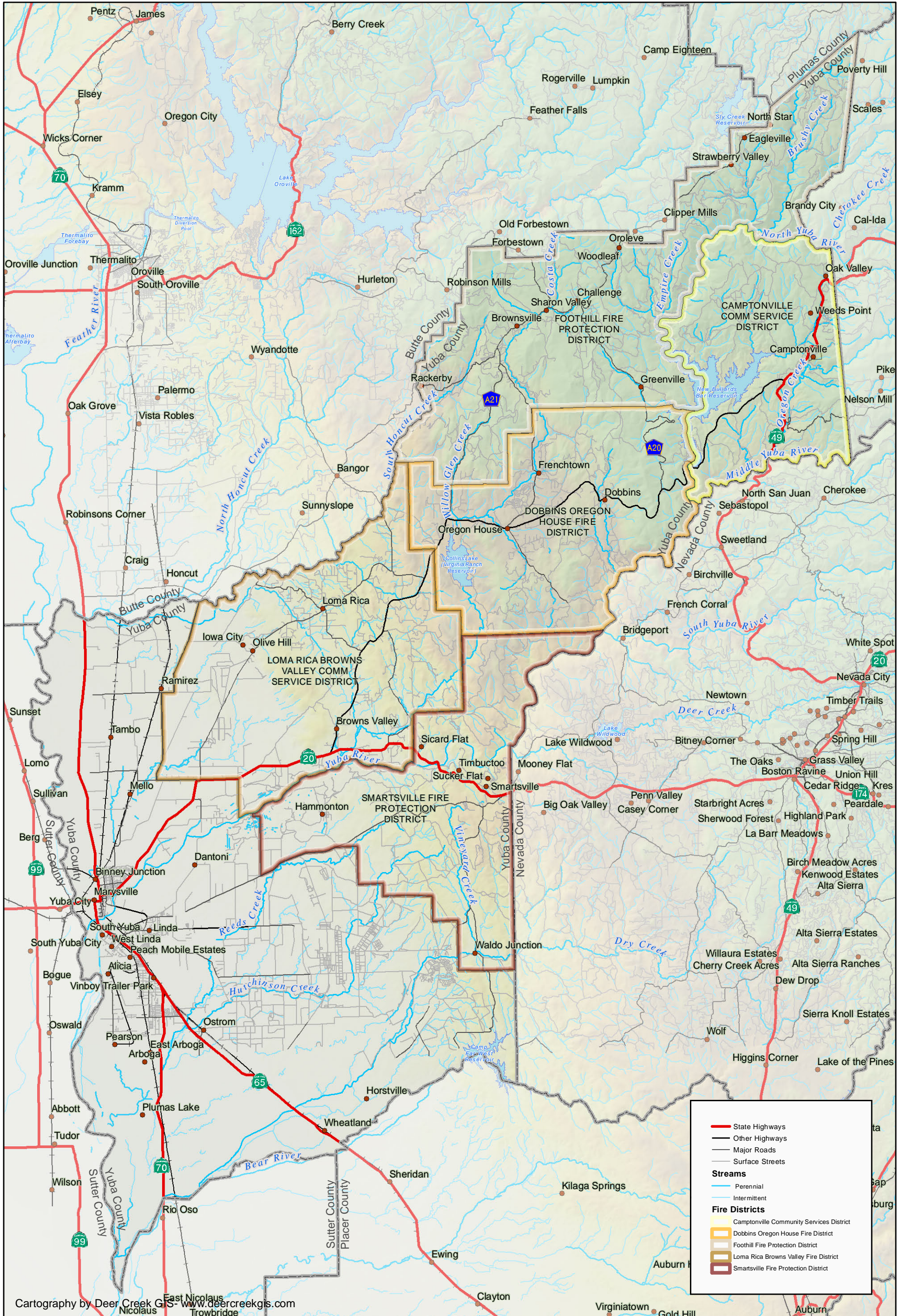


# Yuba Foothills Community Wildfire Protection Plan Project Setting

Figure 1



Cartography by Deer Creek GIS - www.deercreekgis.com



0 5 10 15 20  
Miles

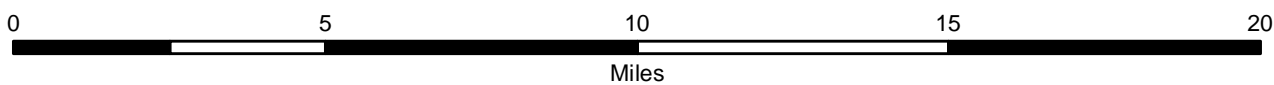
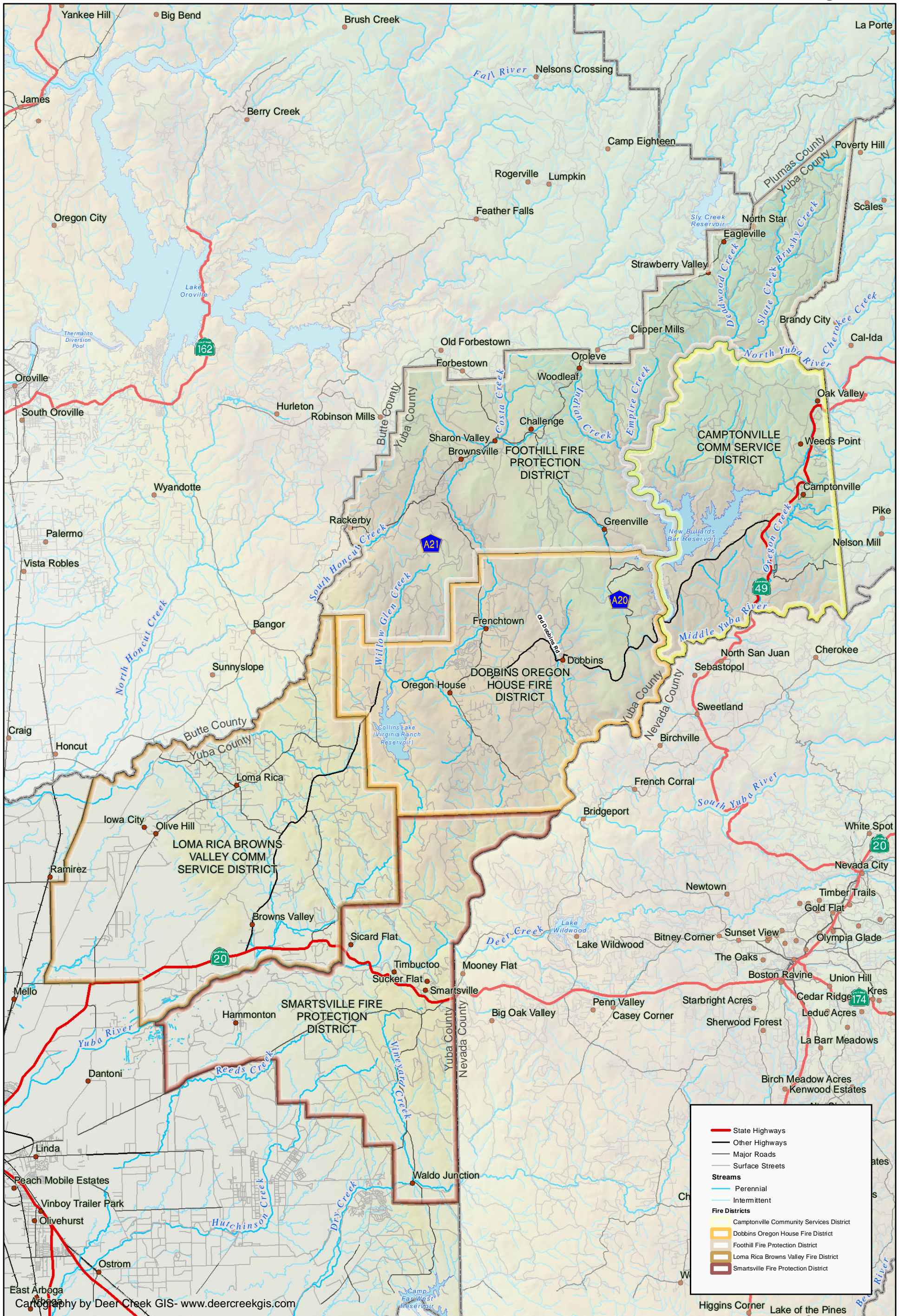




# Yuba Foothills Community Wildfire Protection Plan

## Fire Protection Districts

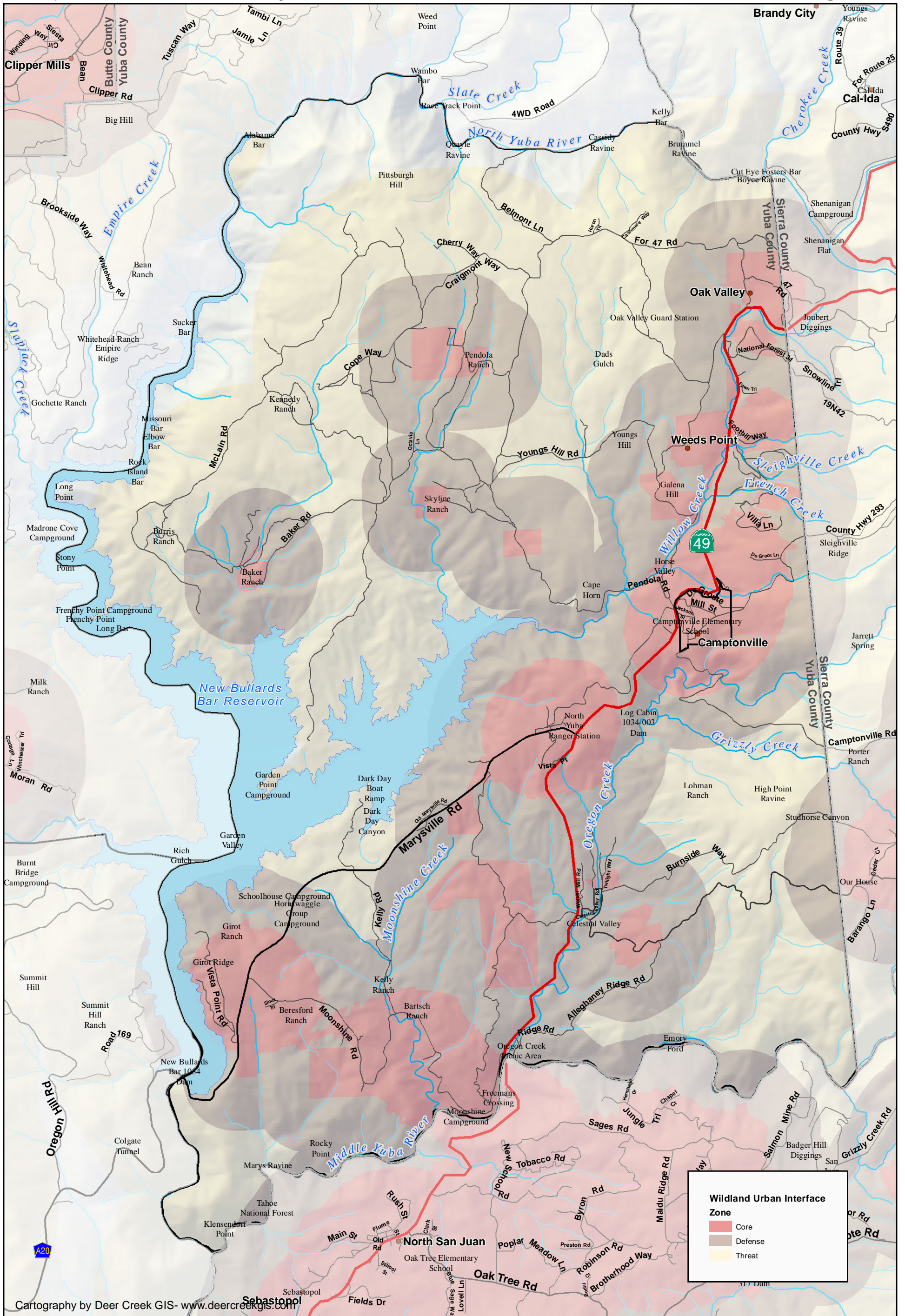
Figure 2



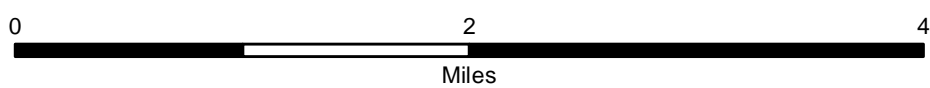


# Yuba Foothills Community Wildfire Protection Plan Camptonville Community Services District WUI

Figure 3



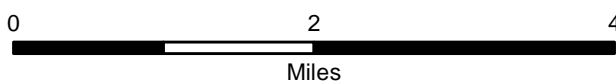
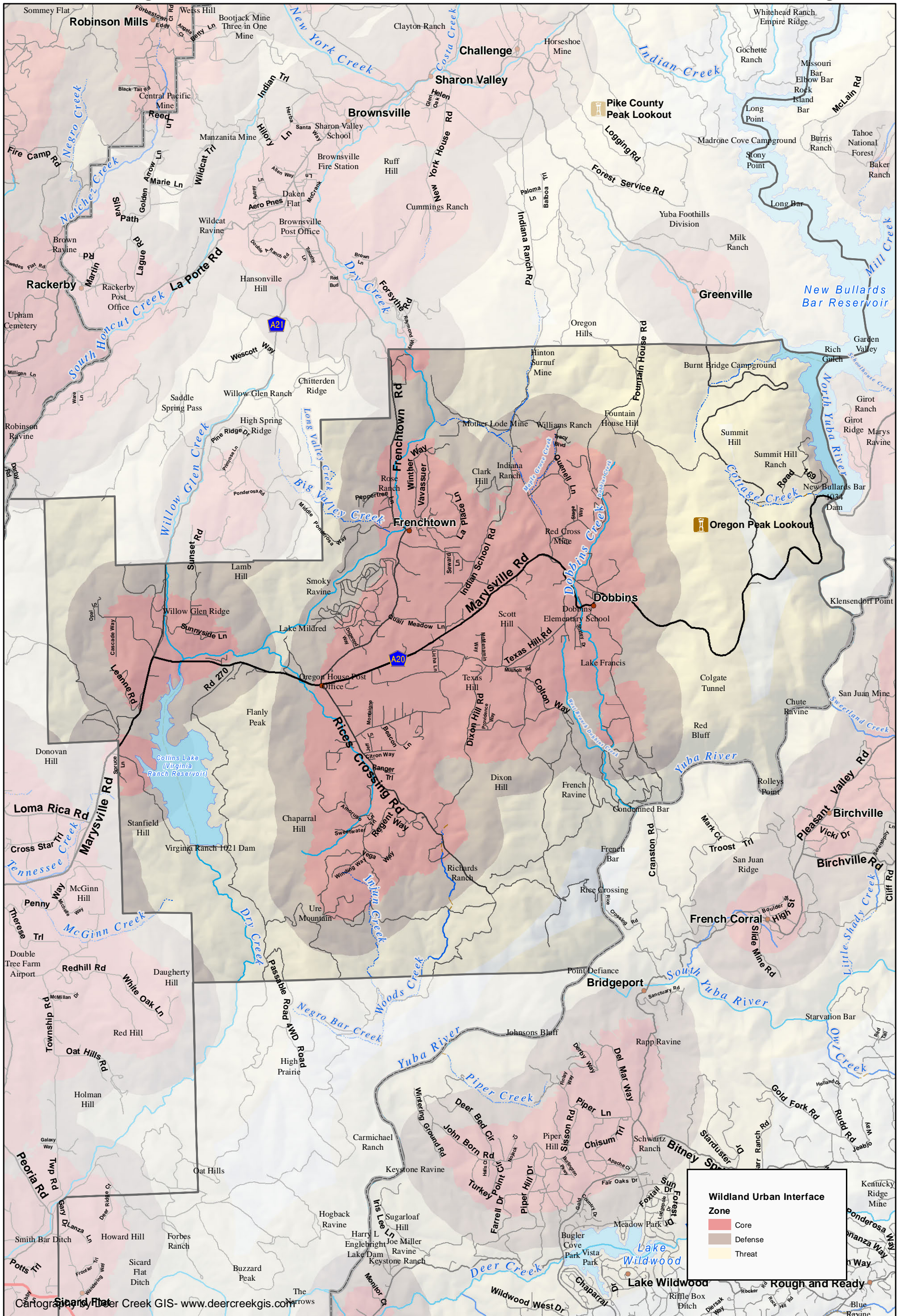
Cartography by Deer Creek GIS- [www.deercreekgis.com](http://www.deercreekgis.com)



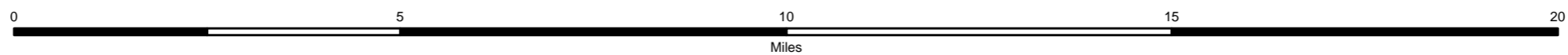
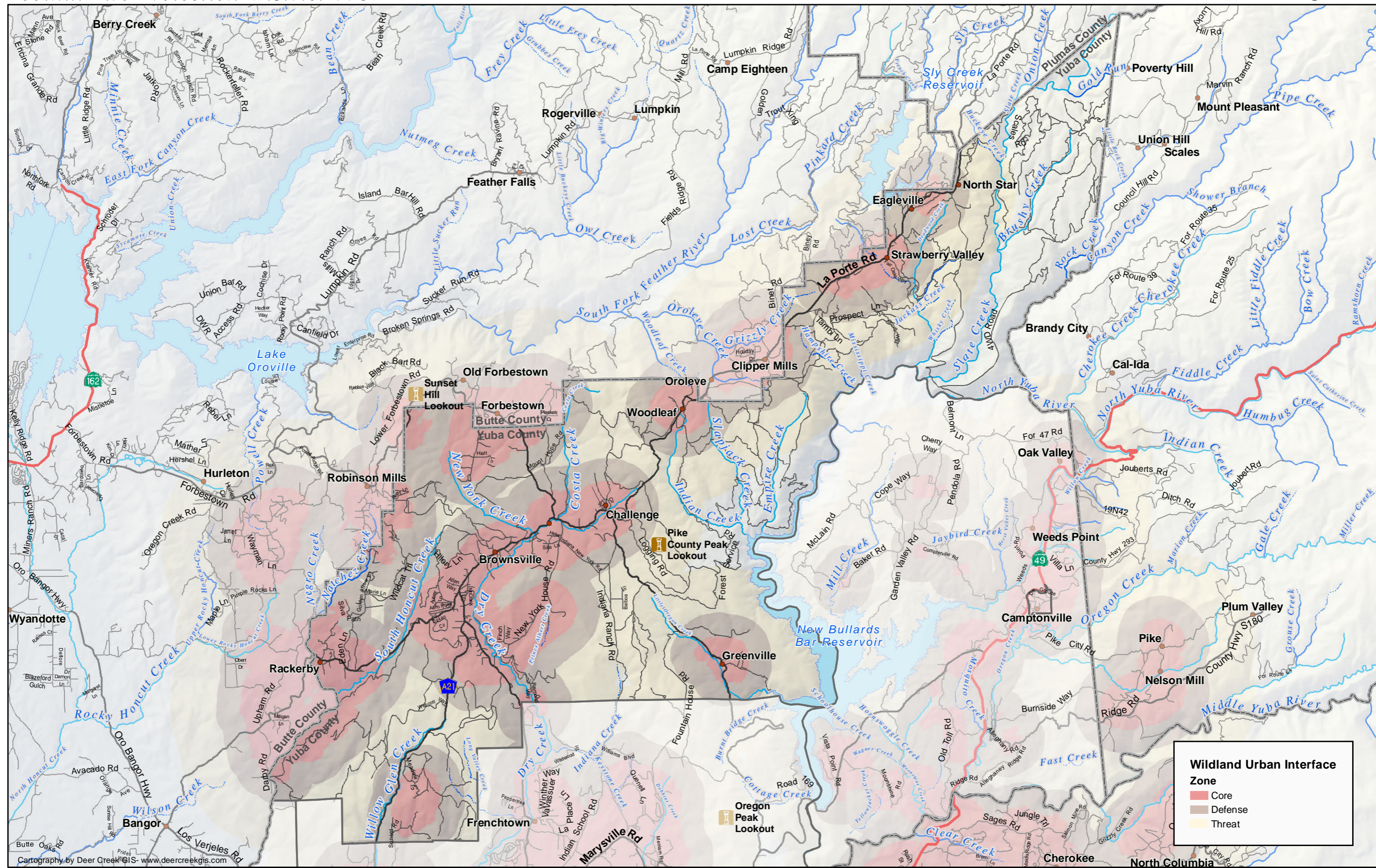


# Yuba Foothills Community Wildfire Protection Plan Dobbins Oregon House Fire Protection District WUI

Figure 4





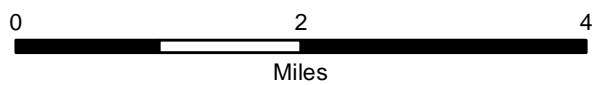
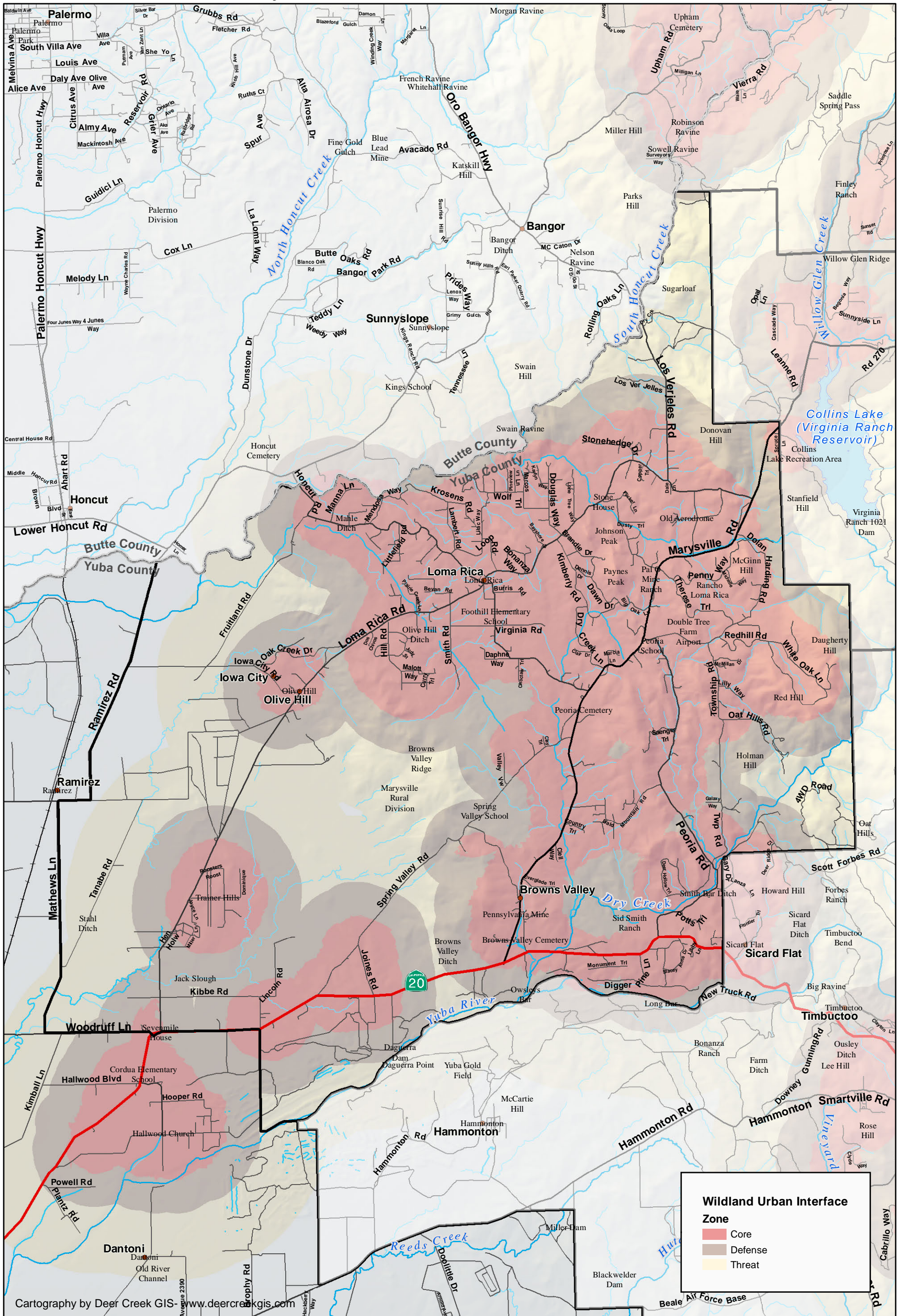


Cartography by Deer Creek GIS - www.deercreekgis.com



# Yuba Foothills Community Wildfire Protection Plan Loma Rica/Browns Valley Fire Protection District WUI

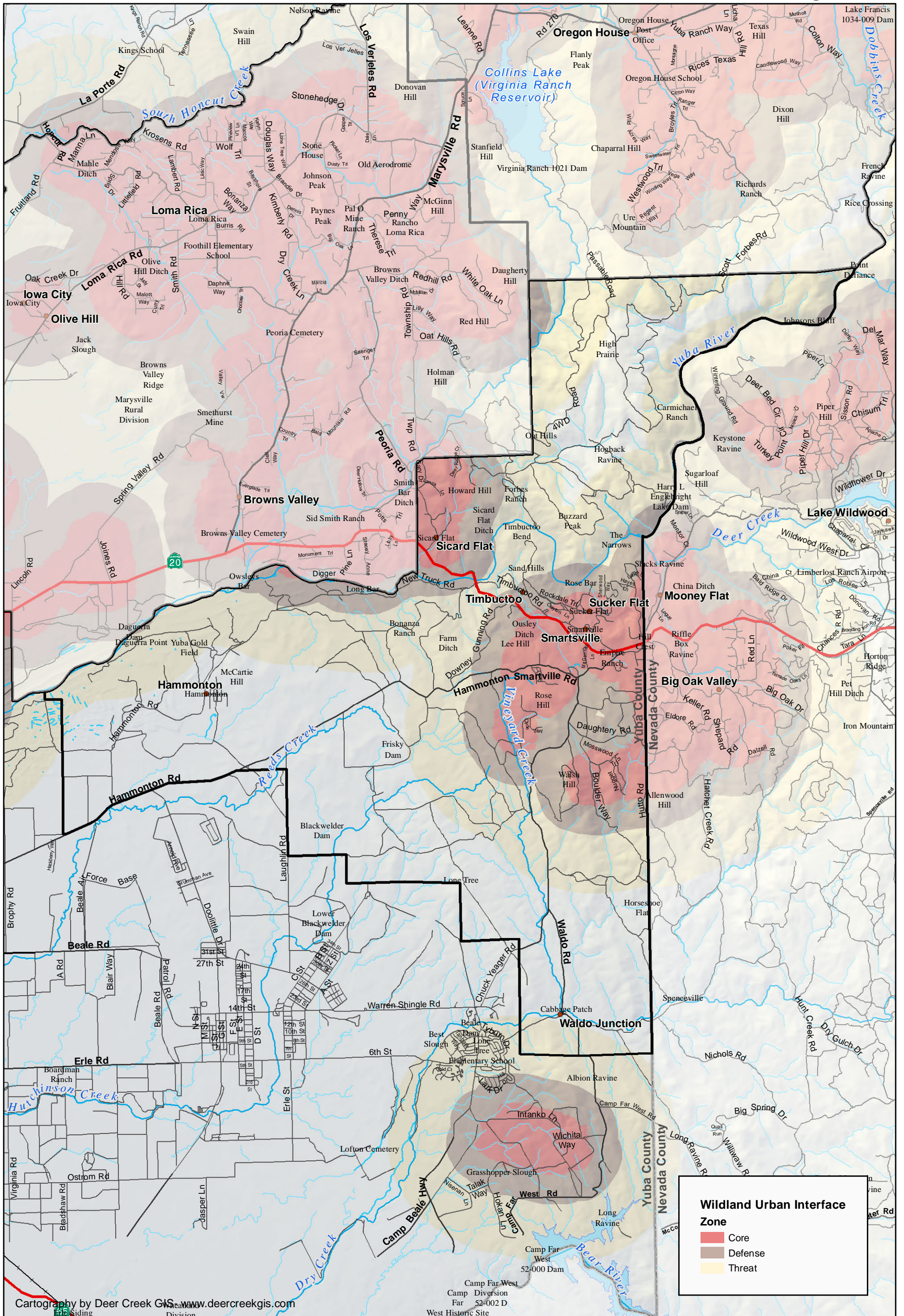
Figure 6





# Yuba Foothills Community Wildfire Protection Plan Smartsville Fire Protection District WUI

Figure 7

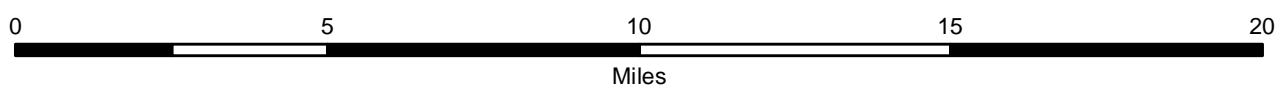
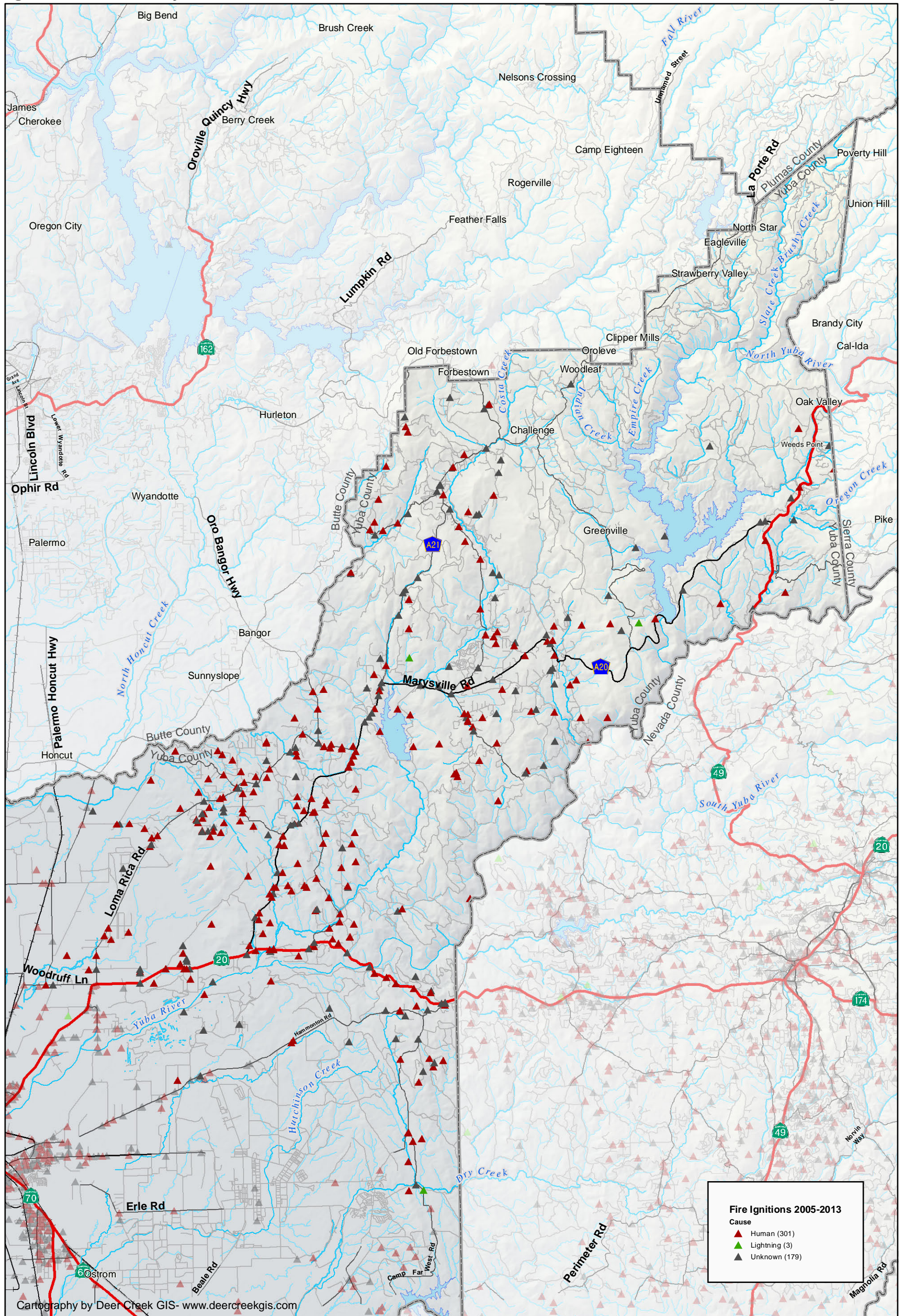




# Yuba Foothills Community Wildfire Protection Plan

## Ignition History 2005 -2013

Figure 8



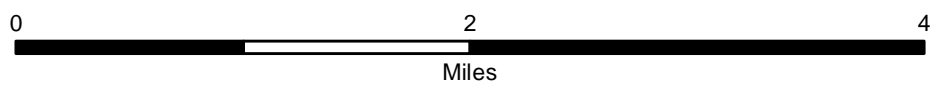
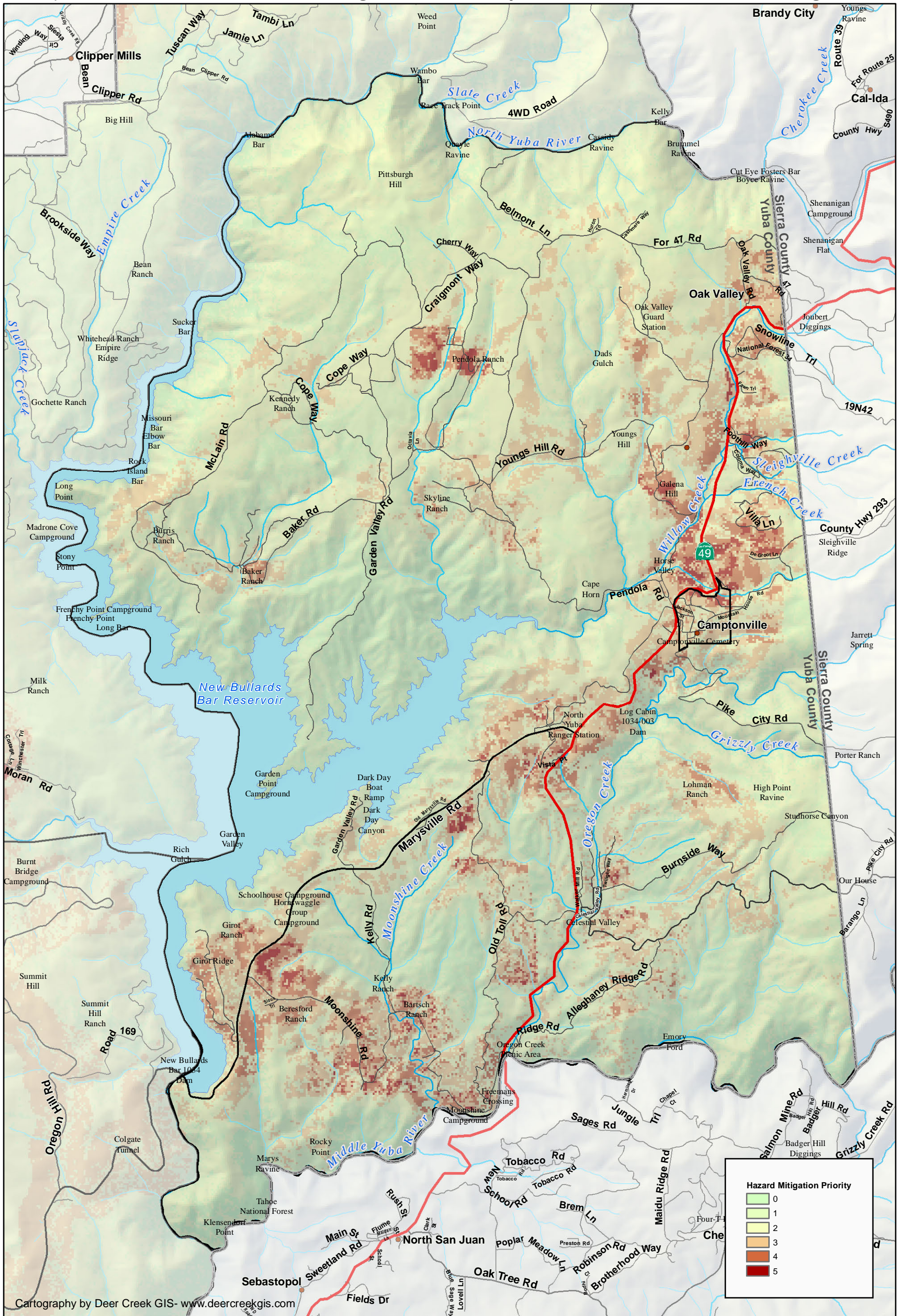






# Yuba Foothills Community Wildfire Protection Plan Camptonville CSD Hazard Mitigation Priority

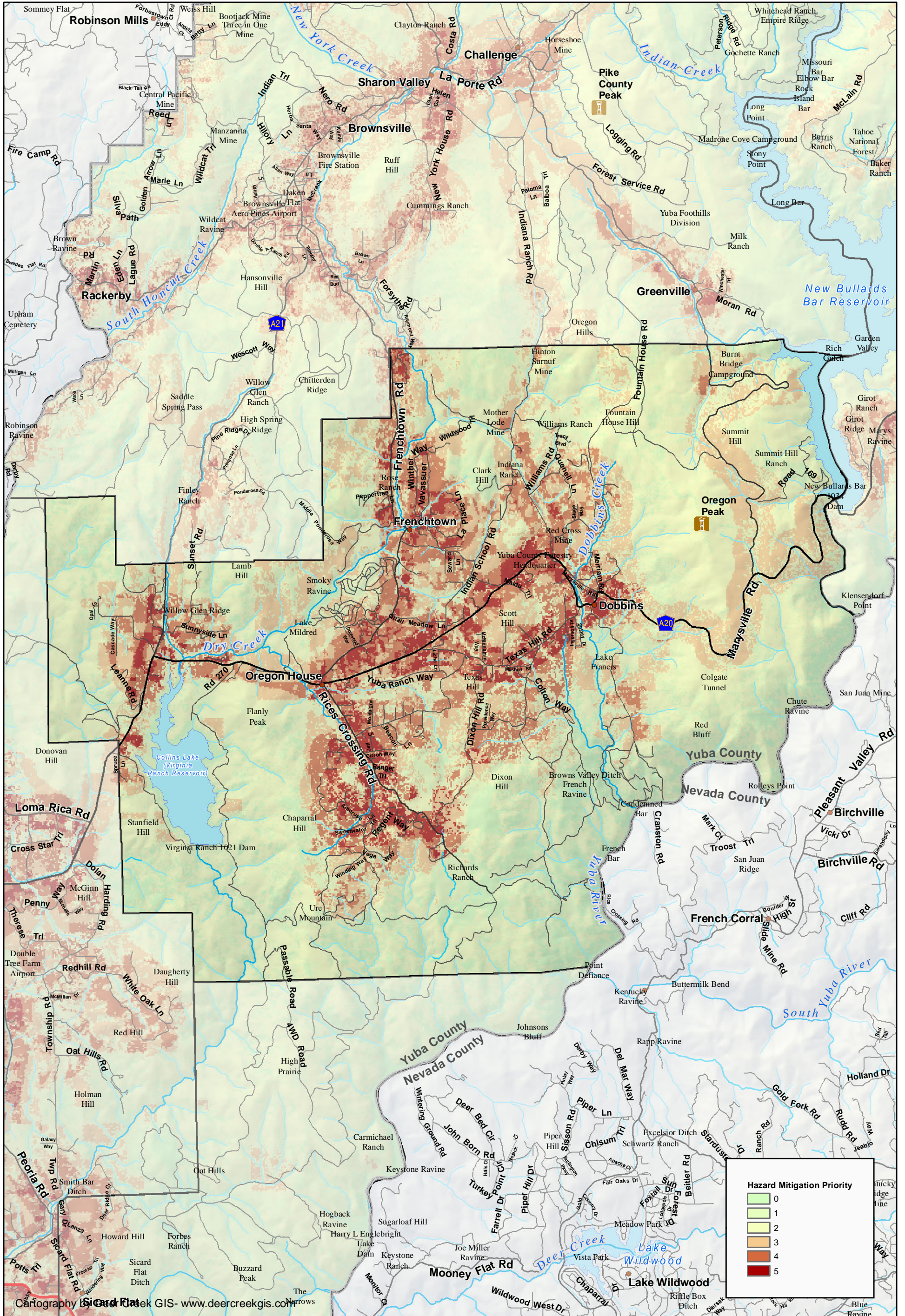
Figure 10



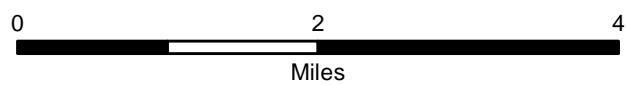


# Yuba Foothills Community Wildfire Protection Plan Dobbins Oregon House FPD Hazard Mitigation Priority

Figure 11



Cartography by Deercreek GIS - www.deercreekgis.com

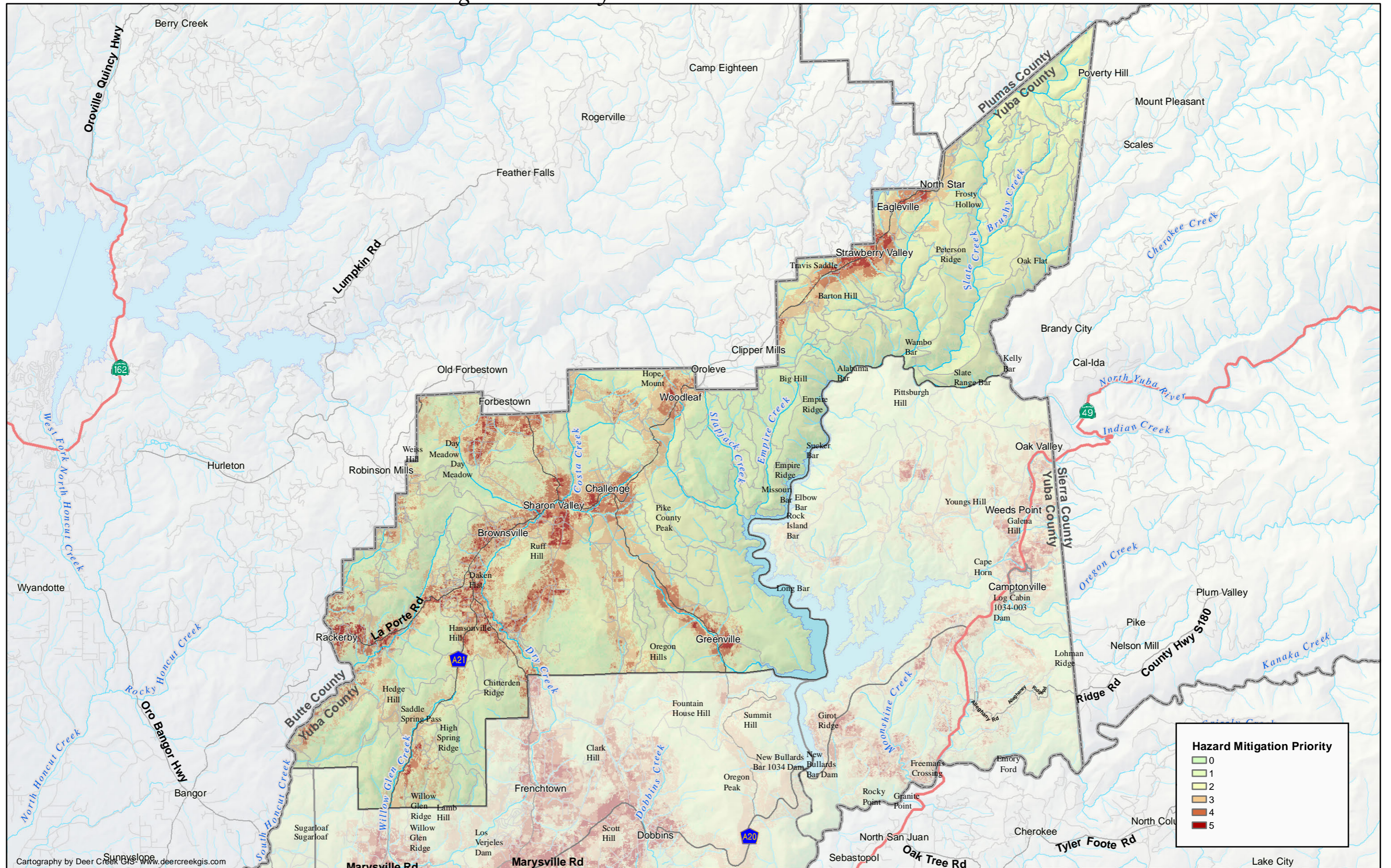




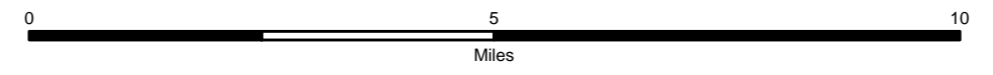
# Yuba Foothills Community Wildfire Protection Plan

## Foothill Fire Protection District Hazard Mitigation Priority

Figure 12



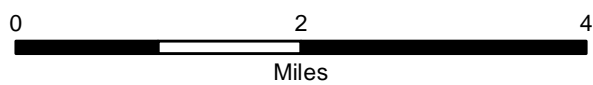
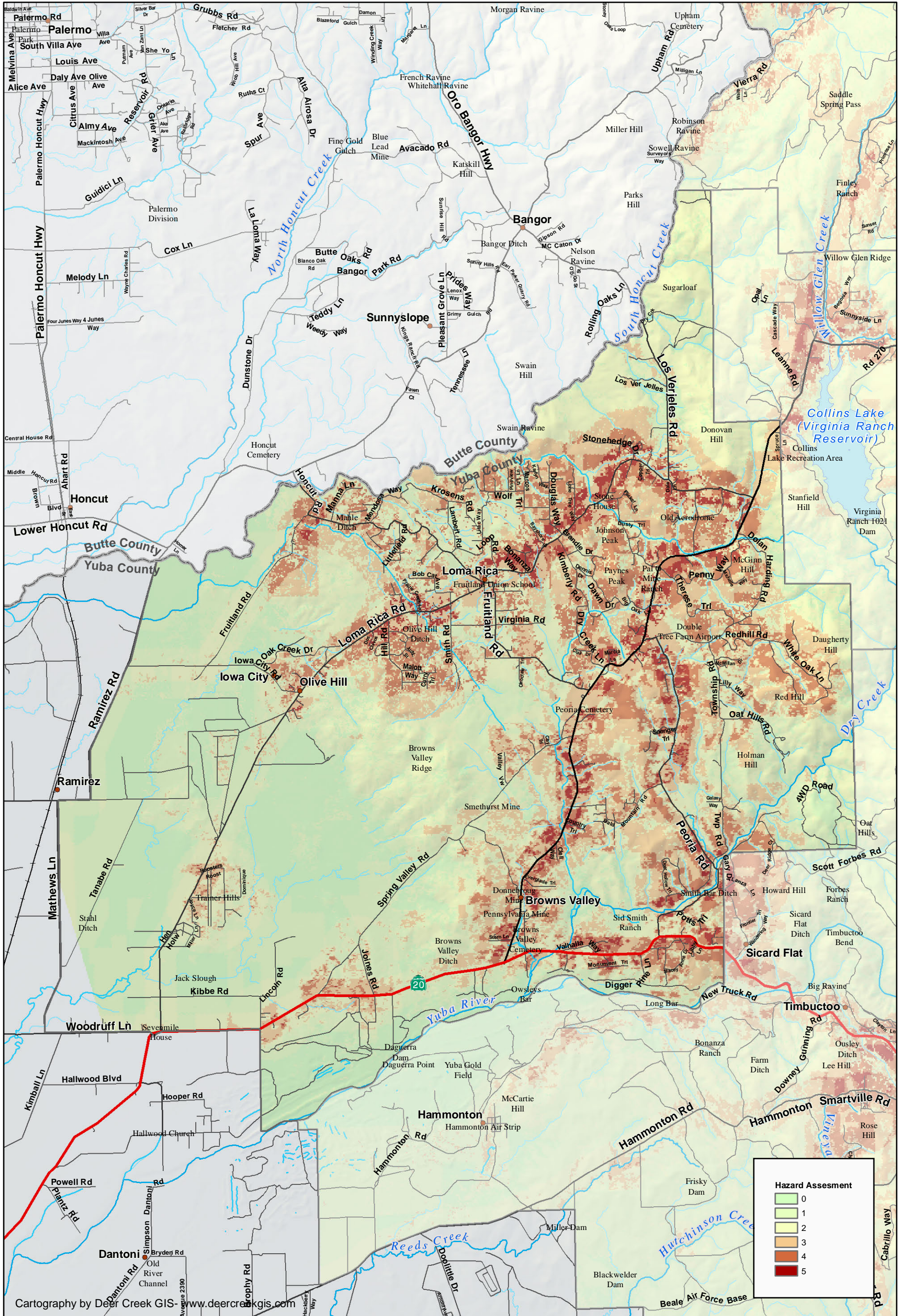
Cartography by Deer Creek GIS - [www.deercreekgis.com](http://www.deercreekgis.com)





# Yuba Foothills Community Wildfire Protection Plan Loma Rica/Browns Valley FPD Hazard Mitigation Priority

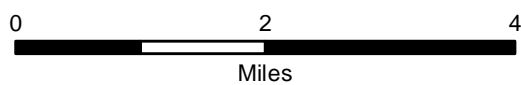
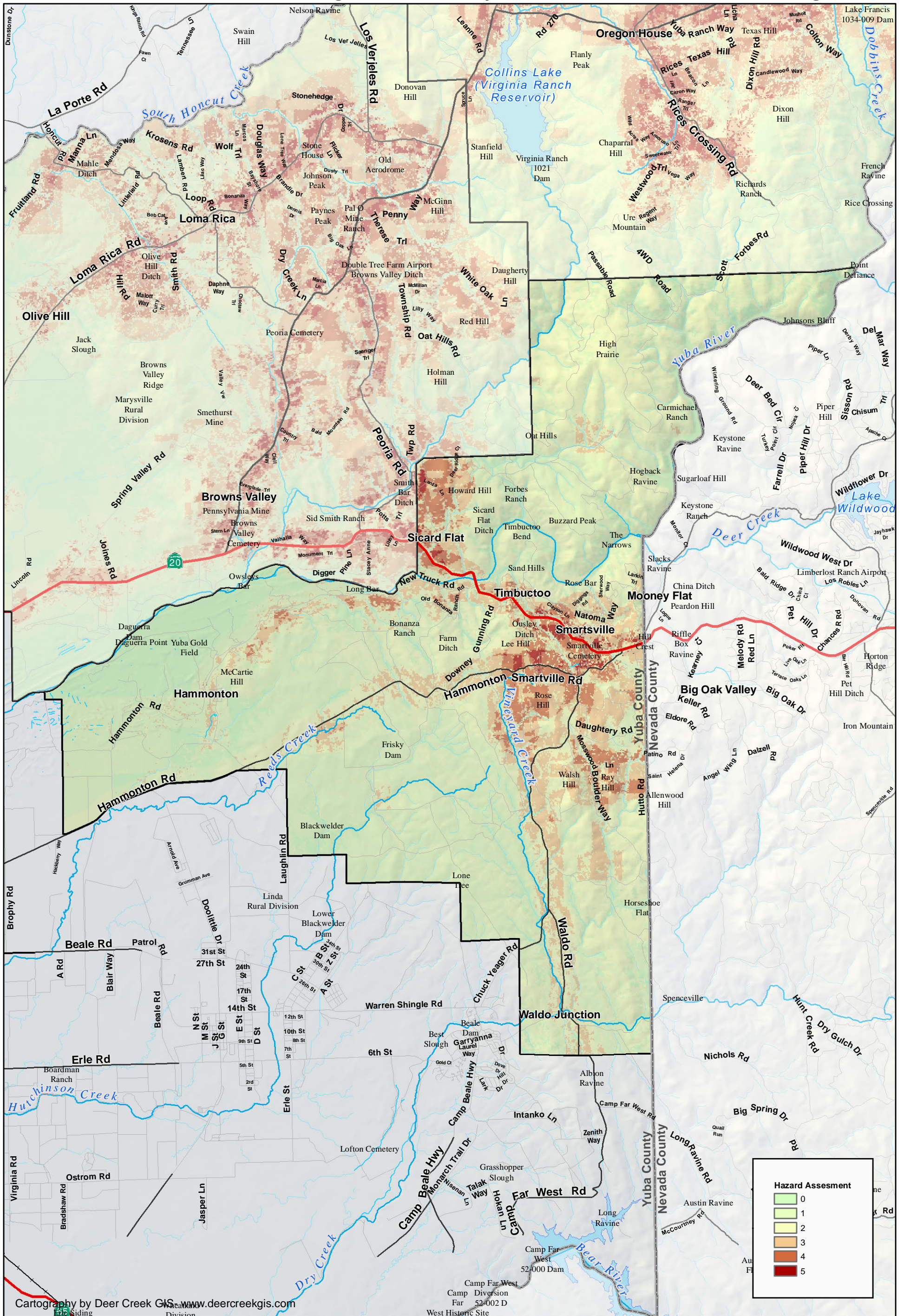
Figure 13





# Yuba Foothills Community Wildfire Protection Plan Smartsville FPD Hazard Mitigation Priority

Figure 14

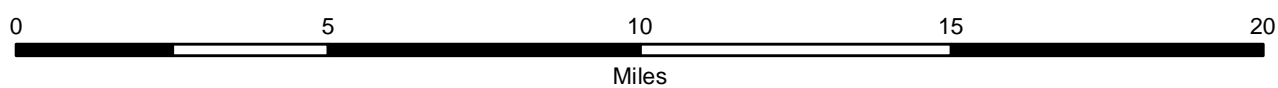
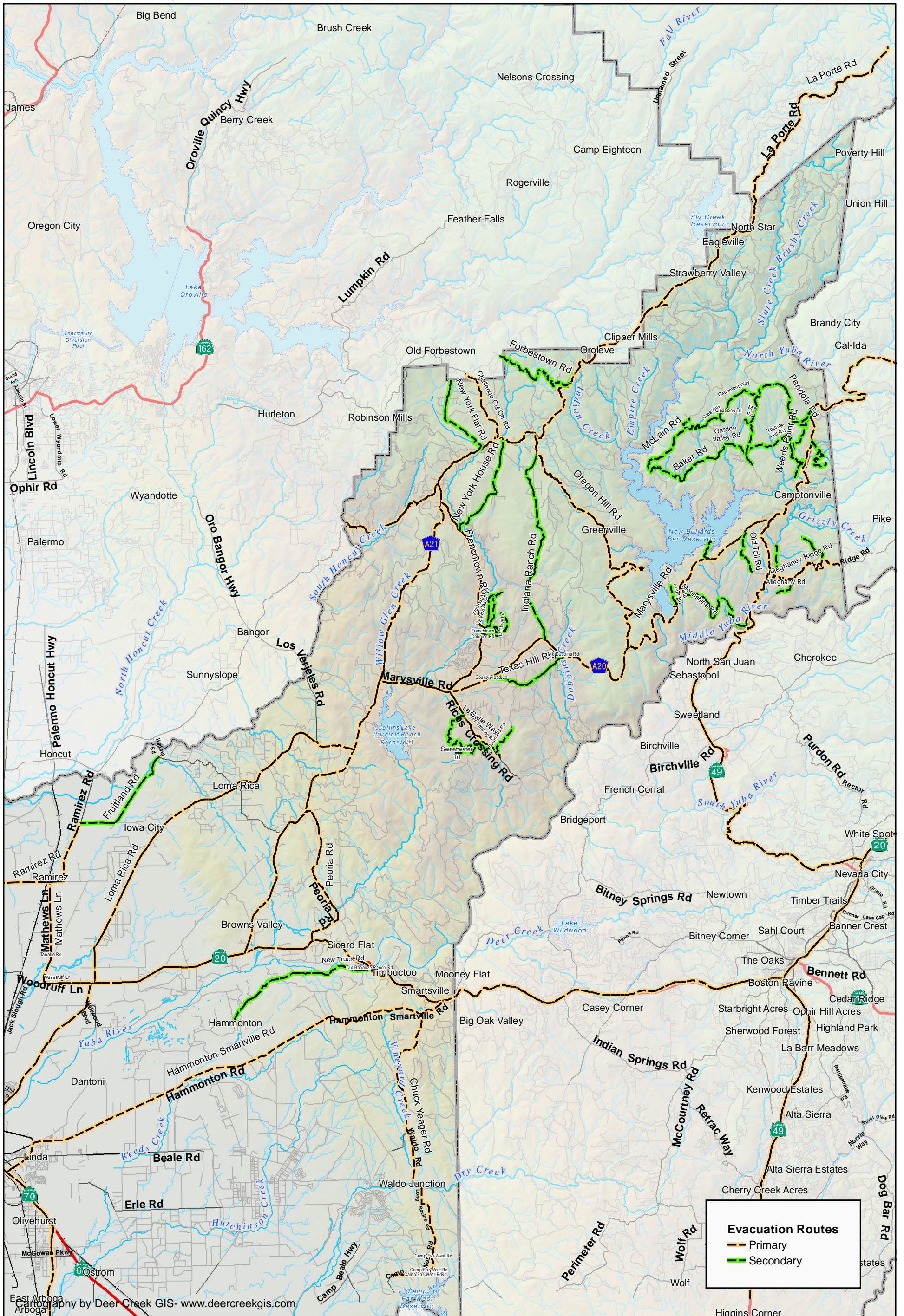




# Yuba Foothills Community Wildfire Protection Plan

## Primary Roads for Egress and Ingress

Figure 15

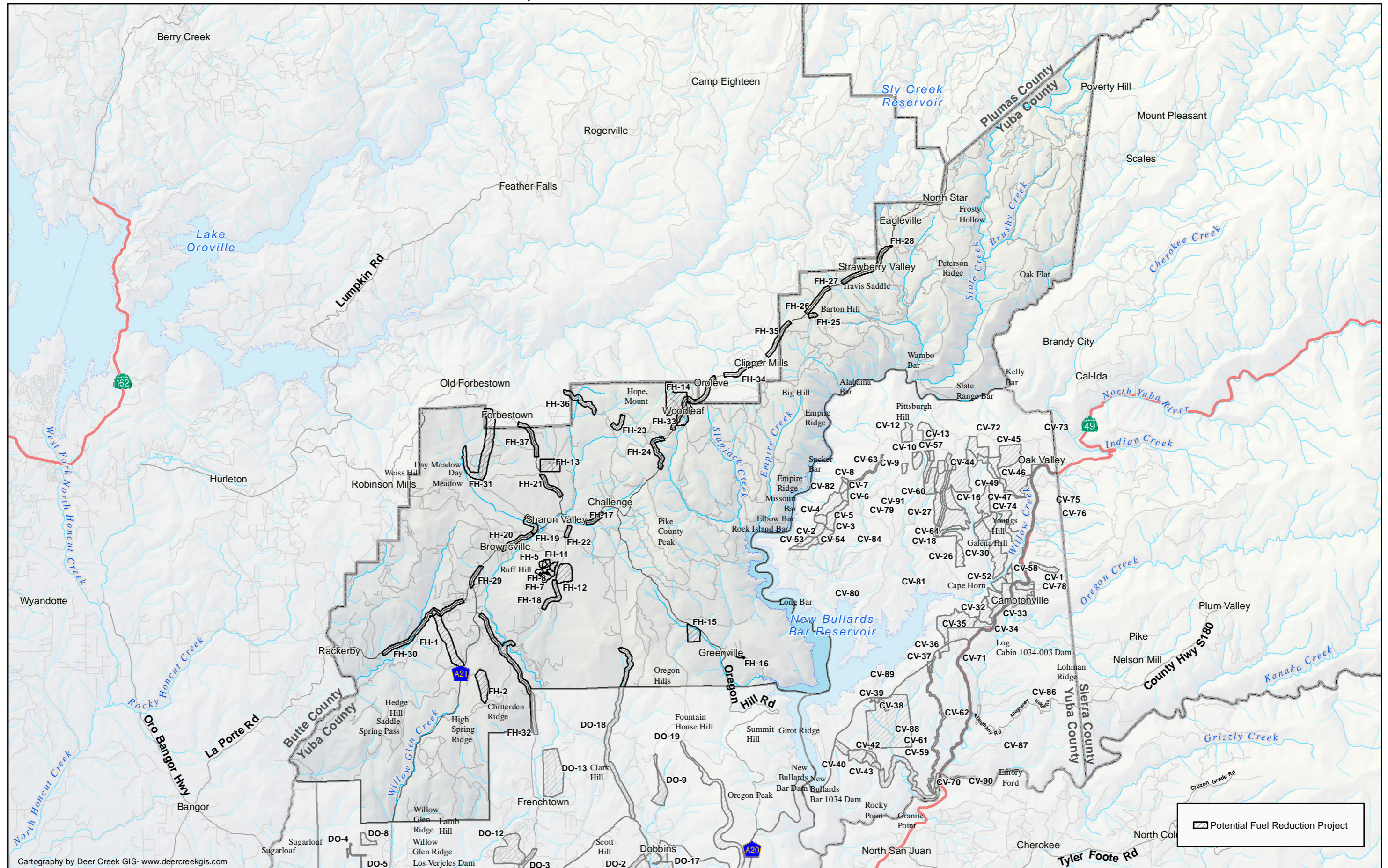




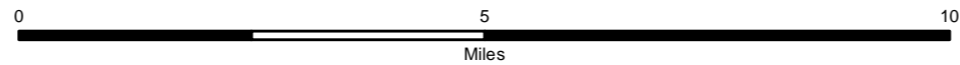
# Yuba Foothills Community Wildfire Protection Plan

## Foothill Fire Protection District Fuel Reduction Projects

Figure 16



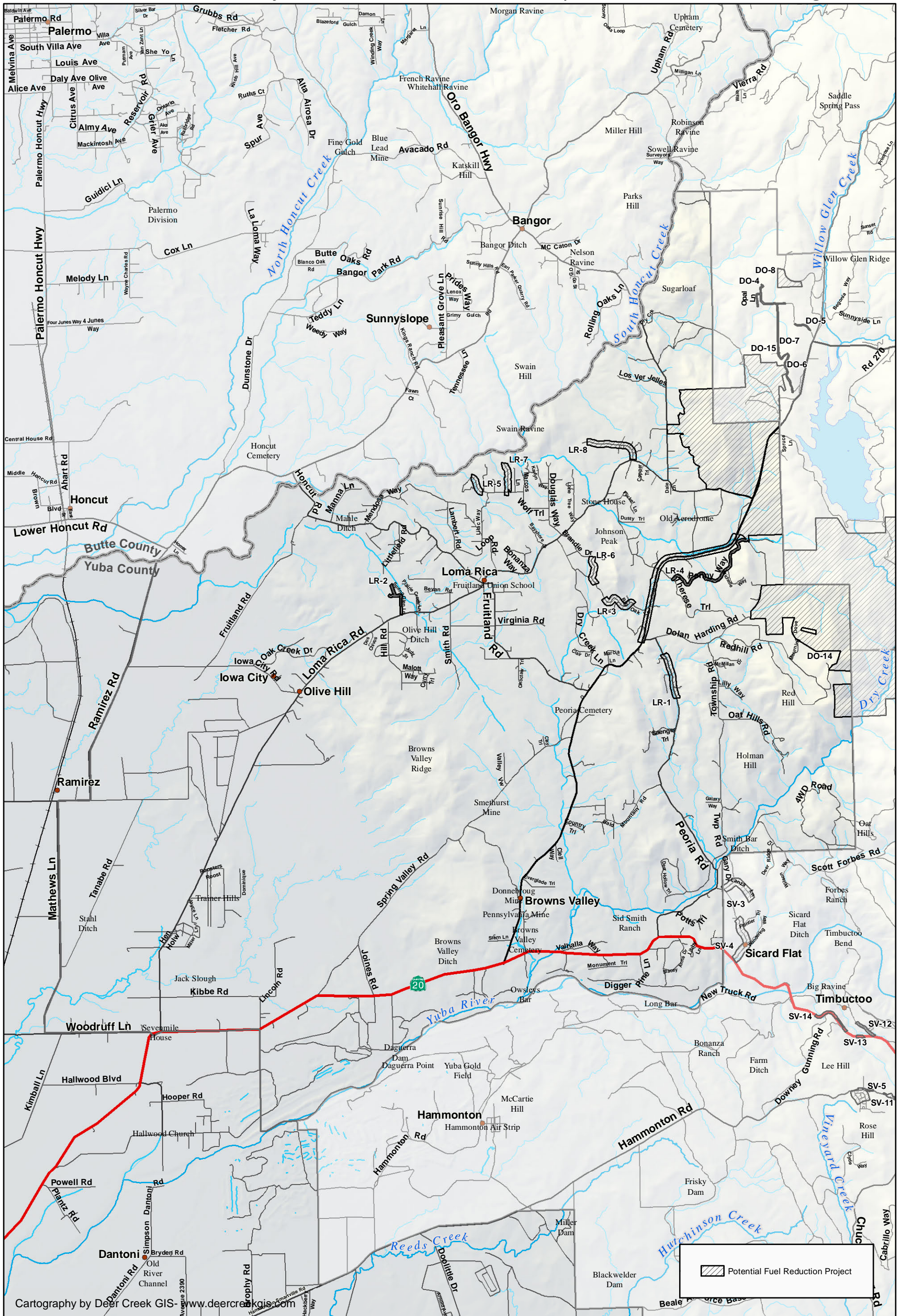
Cartography by Deer Creek GIS- www.deercreekgis.com



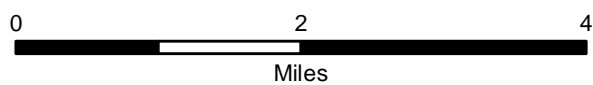


# Yuba Foothills Community Wildfire Protection Plan Loma Rica/Browns Valley FPD Fuel Reduction Projects

Figure 17



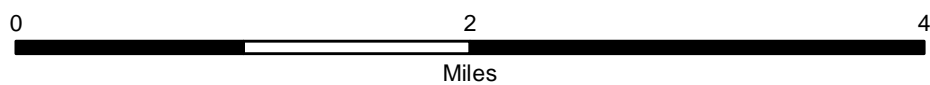
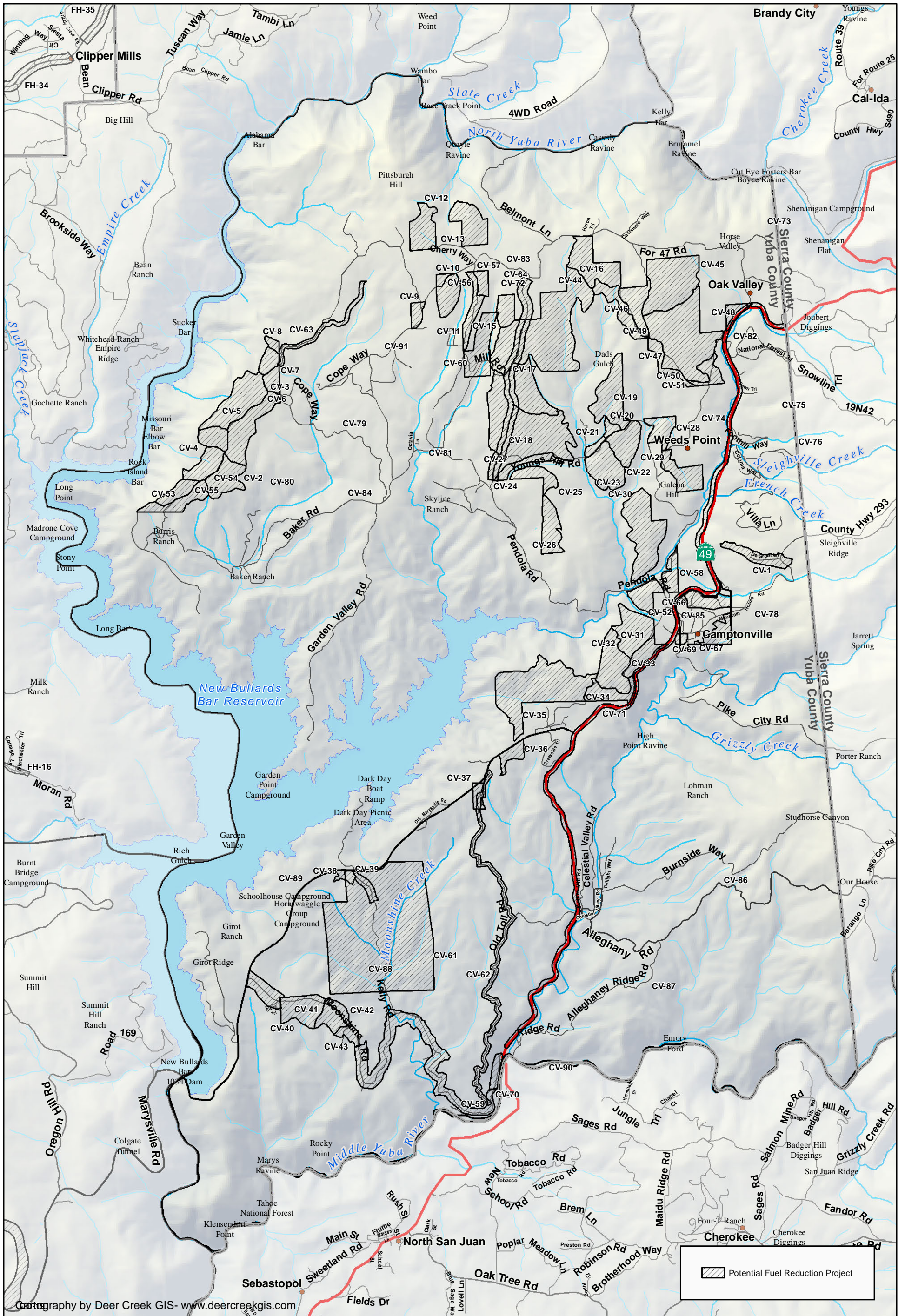
Cartography by Deer Creek GIS - www.deercreekgis.com





# Yuba Foothills Community Wildfire Protection Plan Camptonville CSD Fuel Reduction Projects

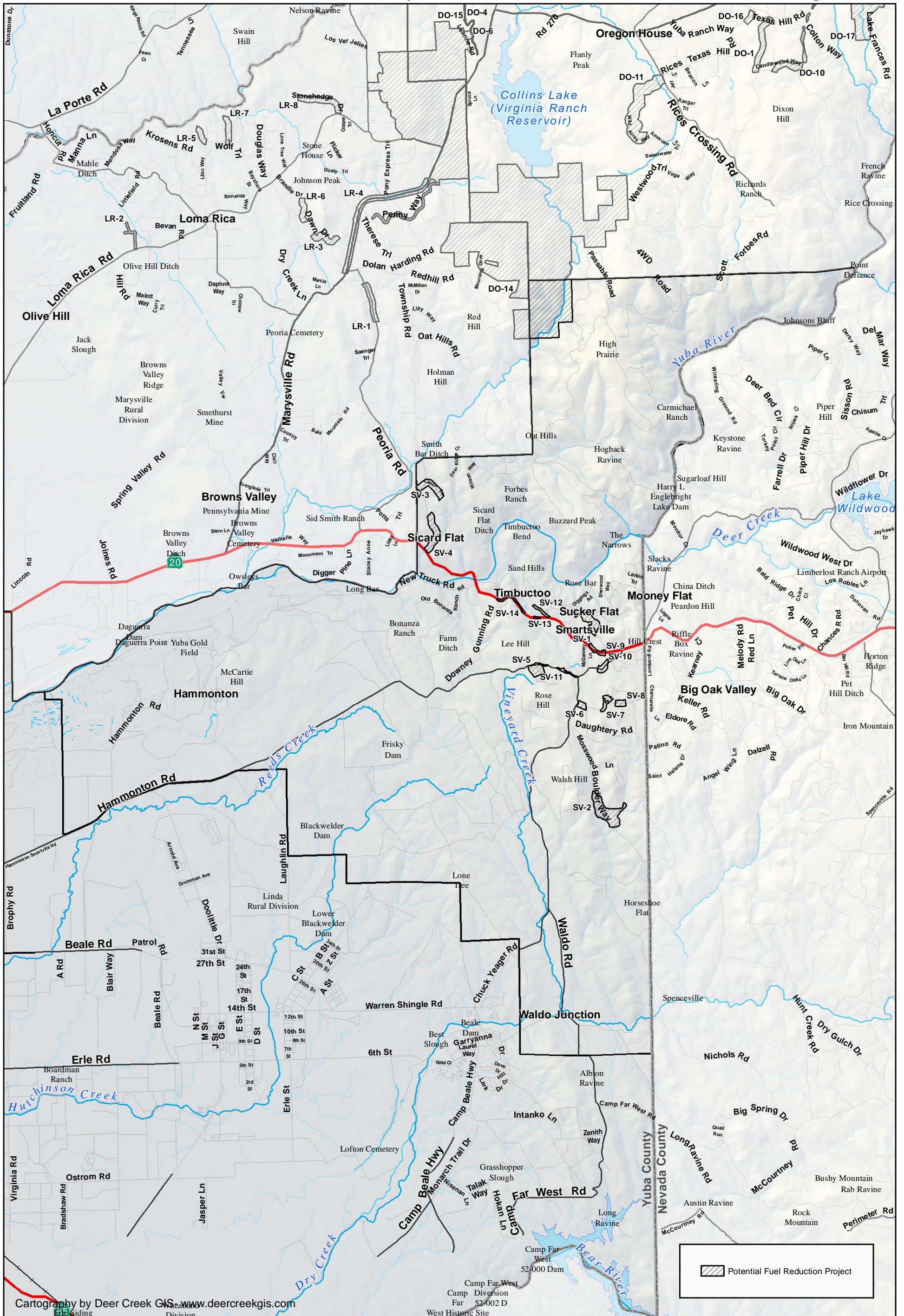
Figure 18





# Yuba Foothills Community Wildfire Protection Plan Smartsville FPD Fuel Reduction Projects

Figure 19



Cartography by Deer Creek GIS, www.deercreekgis.com



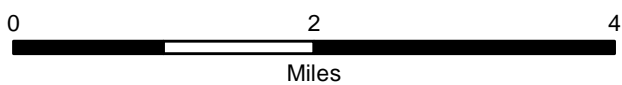
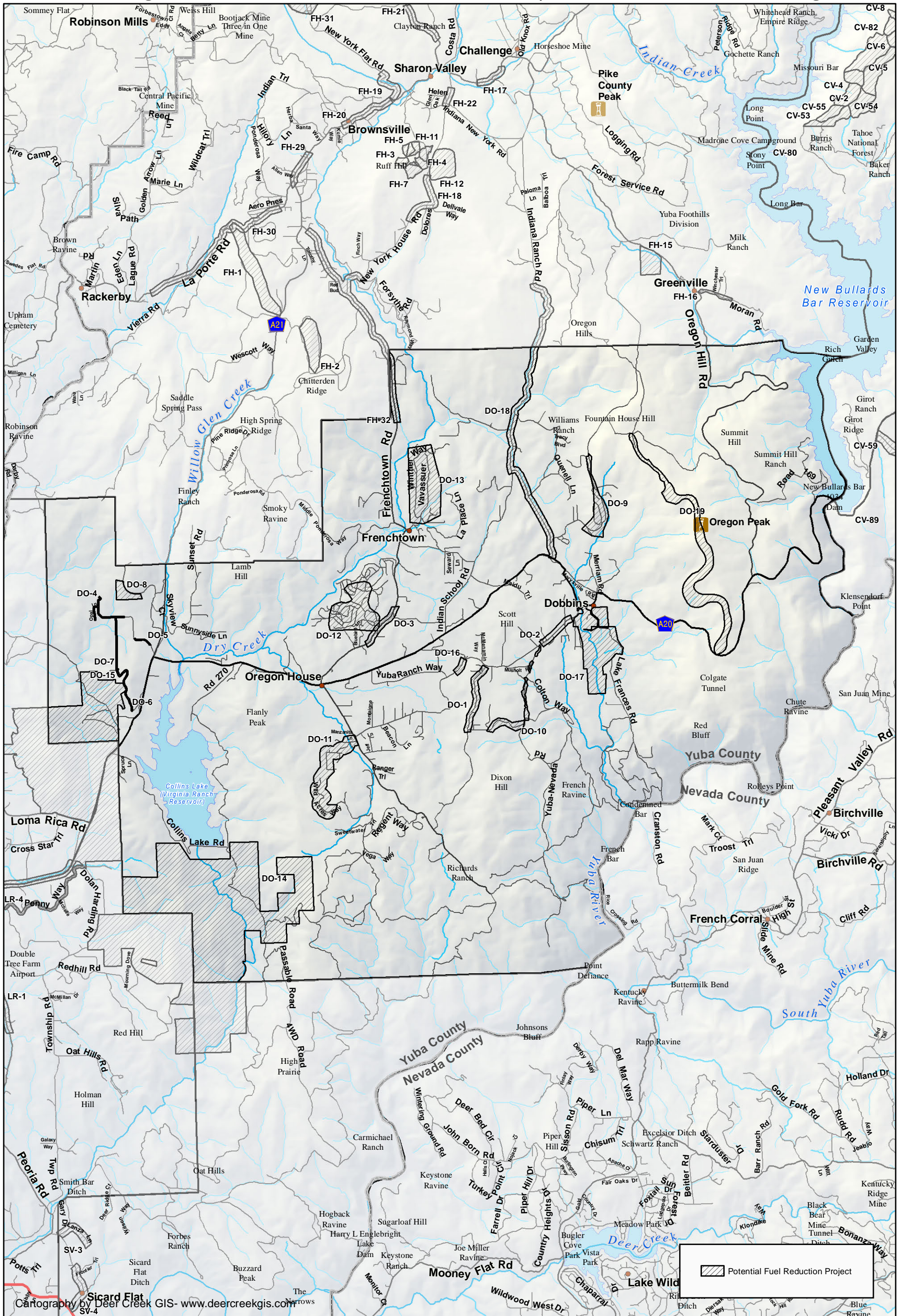
0 2 4  
Miles





# Yuba Foothills Community Wildfire Protection Plan Dobbins Oregon House FPD Fuel Reduction Projects

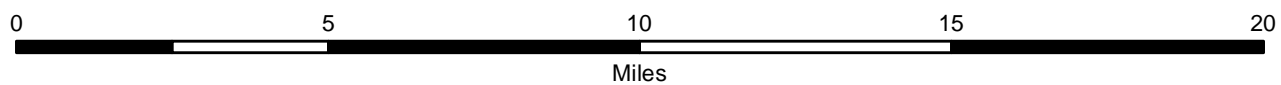
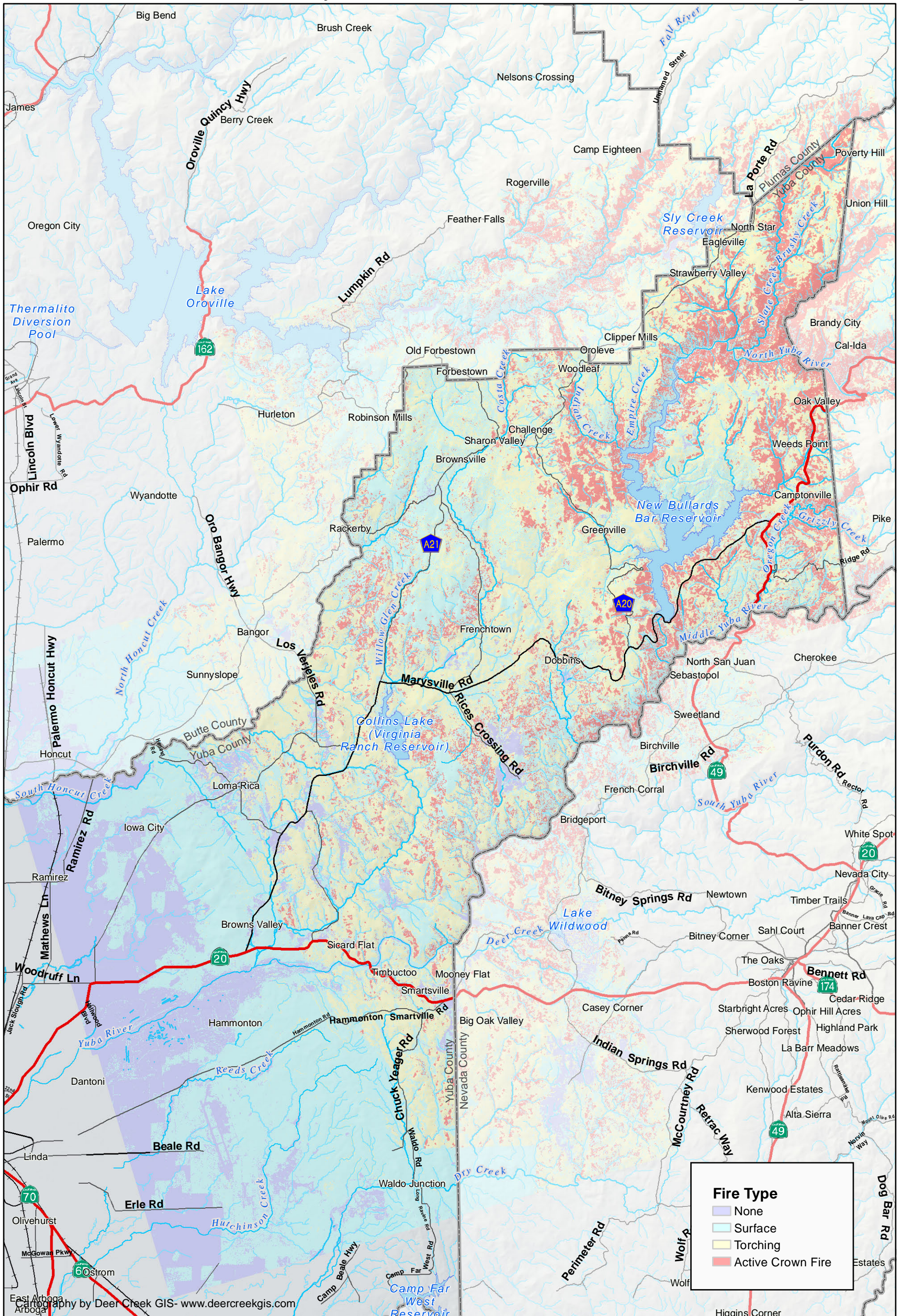
Figure 20





# Yuba Foothills Community Wildfire Protection Plan Predicted Crown Fire Activity

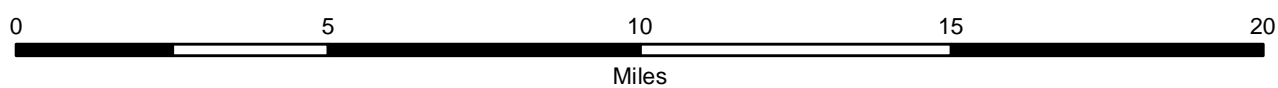
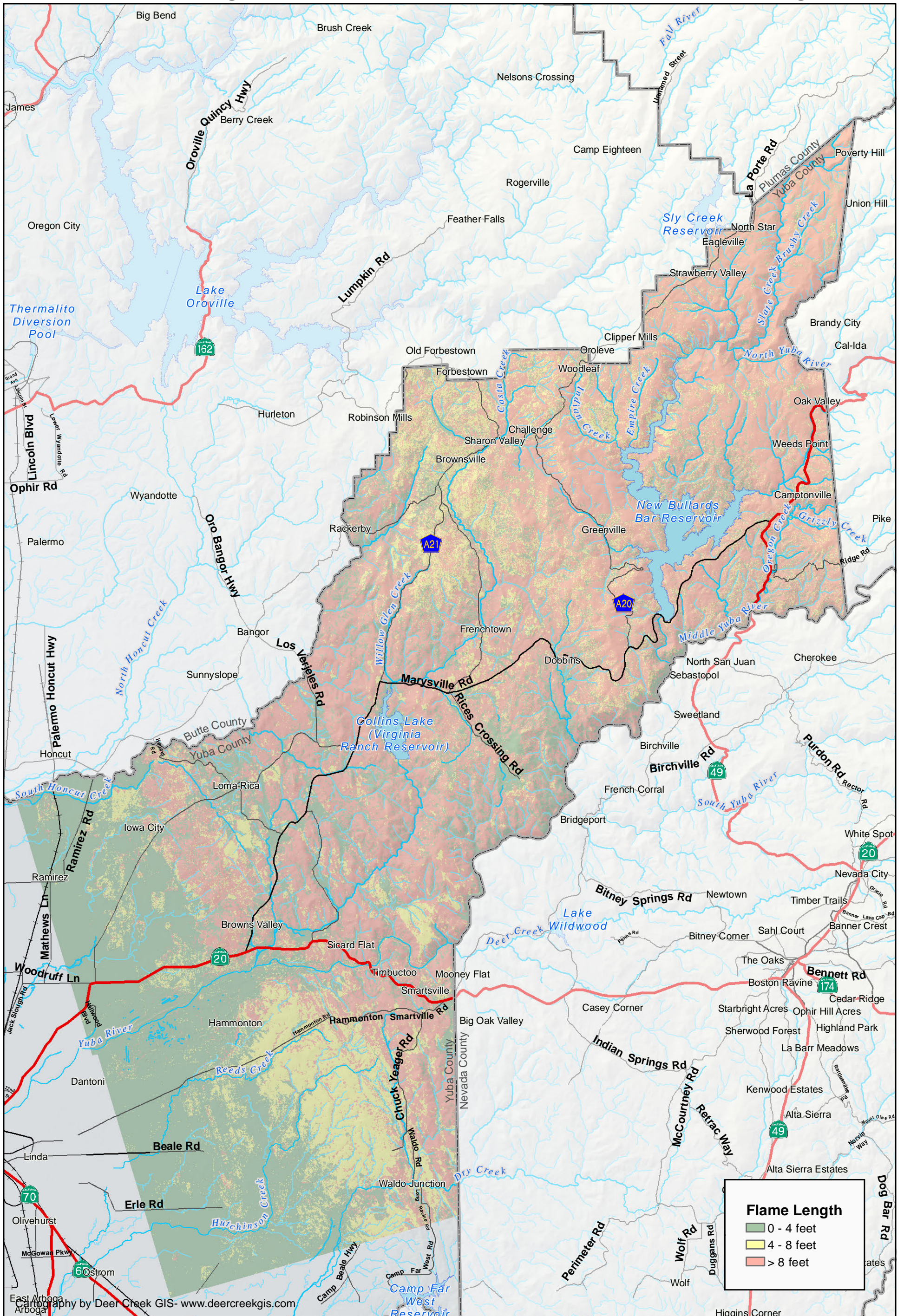
Figure A-5





# Yuba Foothills Community Wildfire Protection Plan Predicted Flame Length

Figure A-6





# Yuba Foothills Community Wildfire Protection Plan Predicted Rate of Spread

Figure A-7

